





TRAIL DATA

Itinerary type: Circular route
Length: 14,48 Km.
Maximum height: 1.009,4 m.
Minimum height: 139,4 m.
Difficulty: Half

Positive slope: 1.067,9 m.
Negative slope: 1.064,6 m.
Maximum slope: 41 %
Estimated time: 6 h 30'

MIDE CRITERIA

(Method for Excursion Information)


Severity of the natural environment		1	Difficulty moving		2
Orientation in the itinerary		2	Amount of effort required		2

MIDE Criteria: maximum 5, minimum 1

TRAIL CYCLABILITY

Difficulty:

-  Easy
-  Half
-  Difficult
-  Very difficult
-  Non-cyclable path



Lorem ipsum dolor sit amet



Routes in the natural environment of Estellencs

9 Font de s'Obi

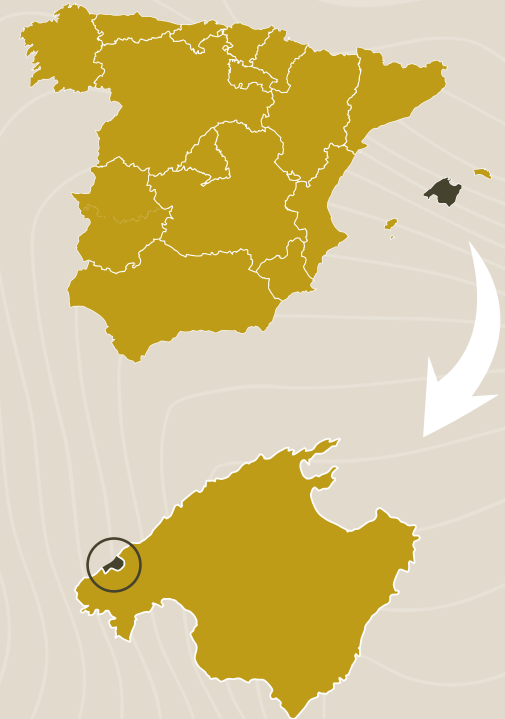
Routes in the natural environment of Estellencs

Heritage, tradition and nature make estellencs a place in the Serra de Tramuntana that truly must be visited. Within this environment, still has that touch of adventure, offering a territory full of hiking routes and assets combined with Good quality establishments.

Cala Estellencs is a small cove where you can appreciate the beauty of this coastline eroded by the force of the waves, as well as the "escars", refuges for traditional fishing boats.

The combination of town and nature, marked by the closeness of the sea and mountains, helps us to get to know Estellencs, enjoying the experience and savouring the history, culture and nature that reflect the true essence of Tramuntana.

Routes in the natural environment of Estellencs



Direcció Insular de Turisme
 Departament de Turisme i Esports
 Consell de Mallorca



Font de s'Obi



We begin to climb towards Ses Cases de Planícia and will see large signposts showing us the route. It is a short circular route but full of charm, that allows us to stare at ancient olive and carob trees. We will then arrive at the Ancient Fountain that was a source of water to both, the animals of the farm and all those heading to Banyalbufar.

The route starts at the car park located at the entrance of the estate of Planícia, on Ma-10 road, 5 km from Estellencs towards Banyalbufar. We begin to climb until we reach a fork and turn left, we cross the Torrent de Can Cerdá and we will arrive, soon after, at the intersection with Camí de la Font de s'Obi, which is on the right.

Continue along the Camí de sa Font de s'Obi and at the intersection with the Camí de les Cases de Planícia, turn left to start our way back to the beginning of the route.

