





TRAIL DATA

Itinerary type: Circular route
Length: 6,32 Km.
Maximum height: 416,3 m.
Minimum height: 167,7 m.
Difficulty: Half

Positive slope: 328,64 m.
Negative slope: 337,74 m.
Maximum slope: 18 %
Estimated time: 2 h

MIDE CRITERIA

(Method for Excursion Information)


Severity of the natural environment	 1	Difficulty moving	 2
Orientation in the itinerary	 2	Amount of effort required	 2

MIDE Criteria: maximum 5, minimum 1

TRAIL CYCLABILITY

Difficulty:

 Easy
 Half
 Difficult
 Very difficult
 Non-cyclable path



Routes in the natural environment of Estellencs

8 Cases de Planícia

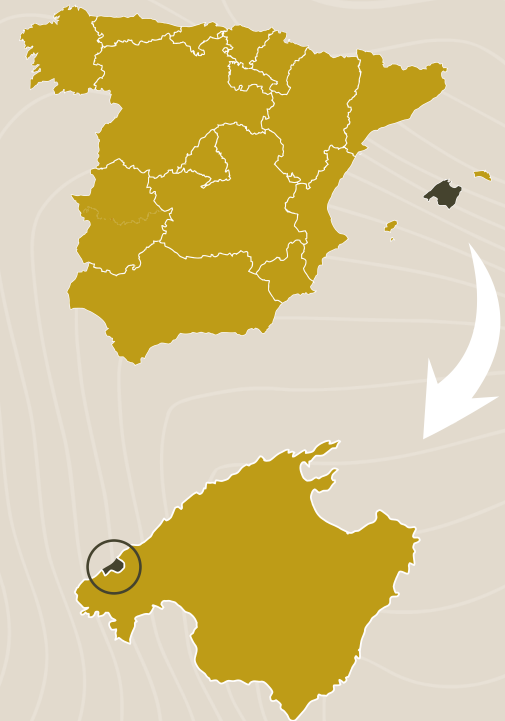
Routes in the natural environment of Estellencs

Heritage, tradition and nature make estellencs a place in the Serra de Tramuntana that truly must be visited. Within this environment, still has that touch of adventure, offering a territory full of hiking routes and assets combined with Good quality establishments.

Cala Estellencs is a small cove where you can appreciate the beauty of this coastline eroded by the force of the waves, as well as the “escars”, refuges for traditional fishing boats.

The combination of town and nature, marked by the closeness of the sea and mountains, helps us to get to know Estellencs, enjoying the experience and savouring the history, culture and nature that reflect the true essence of Tramuntana.

Routes in the natural environment of Estellencs



Direcció Insular de Turisme
 Departament de Turisme i Esports
 Consell de Mallorca



Cases de Planícia



The Public estate Planícia is considerably old, the first of its houses date back to XIV century. It was an important rural core over the centuries and stood out for its oil production. Together with the spontaneous natural springs and the impressive sea views, Planícia is worth visiting.

The forest of Planícia is one of the holm oak groves which still preserves the highest number of circles and sheds of charcoal burners (at least 150) and various outdoor bread ovens.

The route starts at the car park located at the entrance of the estate of Planícia, on Ma-10 road, 5 km from Estellencs towards Banyalbufar. We begin to climb until we reach a fork and turn right through the Camí de les Cases de Planícia. We walk through the Comellar de Planícia until we reach Cases de Planícia.

We continue along the Camí des Rafal until we reach a fork, where we turn left (Camí Vell de Planícia), going slightly downhill we reach another fork where we turn left again. After one kilometre, we reach a crossroads with Camí de la Font de s'Obi, which is located on our left. We turn right and continue downhill. After crossing the Torrent de Can Cerdá we will be arriving to the start of the route.

Planícia is an estate of great botanical value, with infinite endemic species, among which we find *Hypericum Balearicum*, *Astragalus Balearicus* Chater, *Digitalis Purpurea* and *Asphodelus fistulosus*. Regarding its fauna, we can find Majorcan midwife toad, endemic in Mallorca Island, as well as nesting places of Peregrine Falcon and Booted Eagle.

