





TRAIL DATA

Itinerary type: Circular route
Length: 16,09 Km.
Maximum height: 658,1 m.
Minimum height: 139,4 m.
Difficulty: Low

Positive slope: 715,1 m.
Negative slope: 714,93 m.
Maximum slope: 17 %
Estimated time: 6 h

MIDE CRITERIA

(Method for Excursion Information)

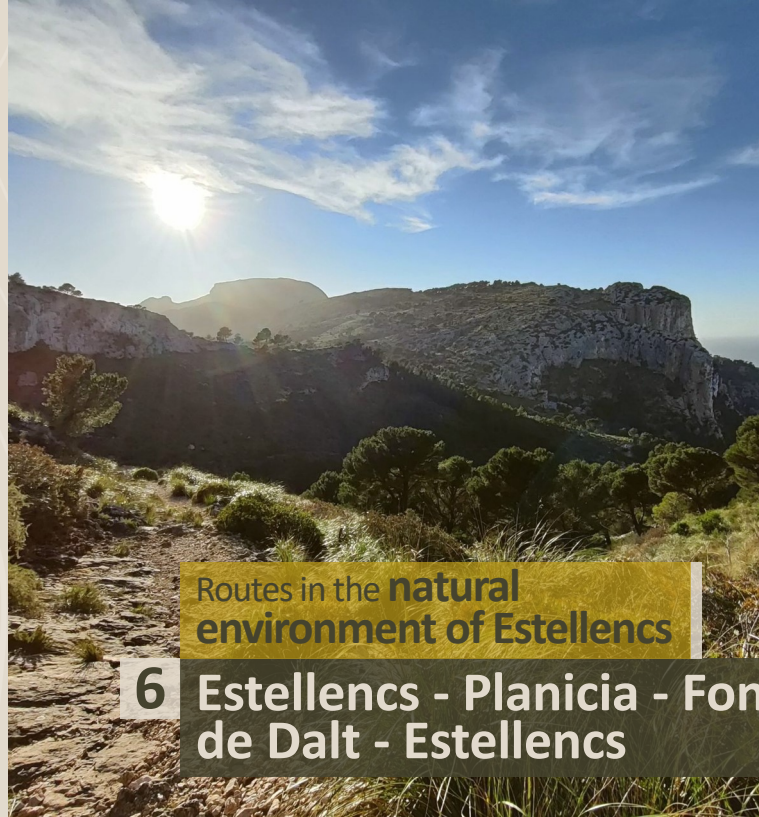
| | | | |
|-------------------------------------|--|---------------------------|--|
| Severity of the natural environment |  1 | Difficulty moving |  2 |
| Orientation in the itinerary |  2 | Amount of effort required |  3 |

MIDE Criteria: maximum 5, minimum 1

TRAIL CYCLABILITY

Difficulty:

 Easy
 Half
 Difficult
 Very difficult
 Non-cyclable path



Routes in the **natural environment of Estellencs**

6 Estellencs - Planicia - Font de Dalt - Estellencs

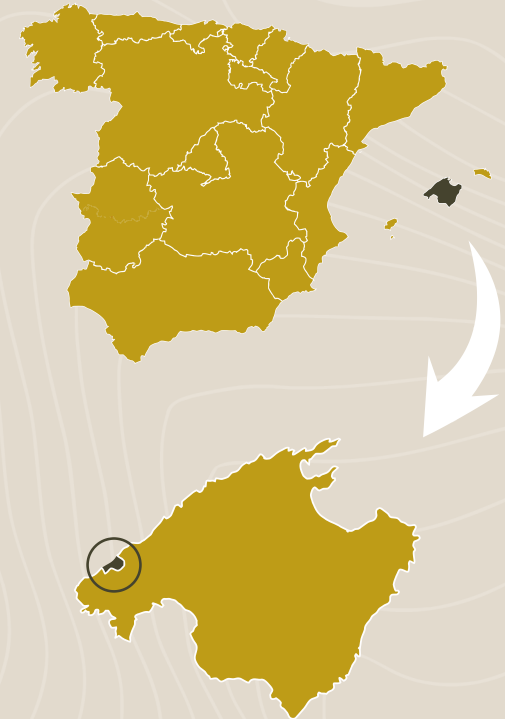
Routes in the natural environment of Estellencs

Heritage, tradition and nature make Estellencs a place in the Serra de Tramuntana that truly must be visited. Within this environment, still has that touch of adventure, offering a territory full of hiking routes and assets combined with Good quality establishments.

Cala Estellencs is a small cove where you can appreciate the beauty of this coastline eroded by the force of the waves, as well as the "escars", refuges for traditional fishing boats.

The combination of town and nature, marked by the closeness of the sea and mountains, helps us to get to know Estellencs, enjoying the experience and savouring the history, culture and nature that reflect the true essence of Tramuntana.

Routes in the **natural environment of Estellencs**



Direcció Insular de Turisme
 Departament de Turisme i Esports
 Consell de Mallorca



Estellencs - Planícia - Fon De Dalt - Estellencs



This is a circular route, clockwise, visiting the main landscapes and environmental attractions. It also offers a perfect overall picture of the valley that forms Serra de Tramuntana in Estellencs, its ecosystem and terrain. Among which we find the estate of Planícia and dense forests, with perfect panoramic views over the coast.

The route starts at the car park area, located on Carrer de Eusebi Pascual. From this point it heads to the north sharing its way with the GR221 until the crossroads of Planícia, where they divert. You can also access this point from the public car park area of Planícia, next to Ma-10 road, which is also the starting point for other routes like Aljub d'es Cristians or Cases de Planícia, sharing their way throughout this public estate.

Once we leave the public estate of Planícia, we head to the south following the path Camí de na Jovera, leaving all the summits of Serra de Tramuntana on our left. We get to a crossing with the path that gives access to Coll des Carnisseret. At this point, we turn right towards the Font de Dalt through a charming path.

From this point, we enter down Boal de Ses Servers, where plenty of ruins from charcoal making can be observed. Then, down Son Nicolau path, we arrive at a picnic area. We continue down to Ma-10 road which crosses at km 97 and the forest track will lead us back to the starting point in Estellencs.

