





### TRAIL DATA

**Itinerary type:** Circular route  
**Length:** 15,66 Km.  
**Maximum height:** 919,7 m.  
**Minimum height:** 139,4 m.  
**Difficulty:** High

**Positive slope:** 1.068,3 m.  
**Negative slope:** 1.066,8 m.  
**Maximum slope:** 38 %  
**Estimated time:** 6 h

### MIDE CRITERIA

(Method for Excursion Information)

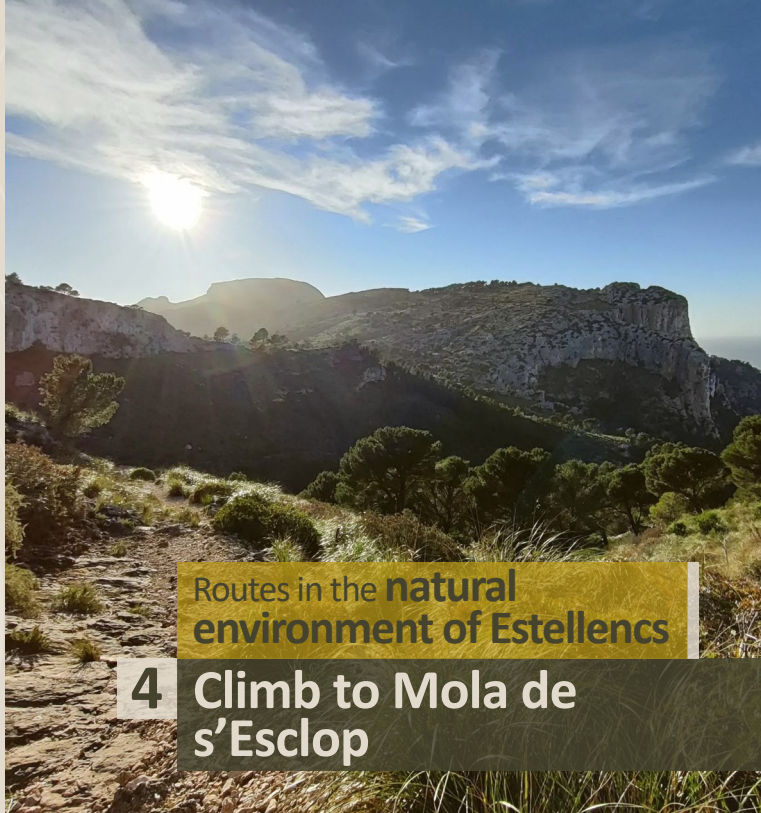

Severity of the natural environment	 <b>2</b>	Difficulty moving	 <b>3</b>
Orientation in the itinerary	 <b>3</b>	Amount of effort required	 <b>4</b>

MIDE Criteria: maximum 5, minimum 1

### TRAIL CYCLABILITY

Difficulty:

 Easy	 Half	 Difficult	 Very difficult	 Non-cyclable path
--	---	--	---	--



## Routes in the natural environment of Estellencs

Heritage, tradition and nature make estellencs a place in the Serra de Tramuntana that truly must be visited. Within this environment, still has that touch of adventure, offering a territory full of hiking routes and assets combined with Good quality establishments.

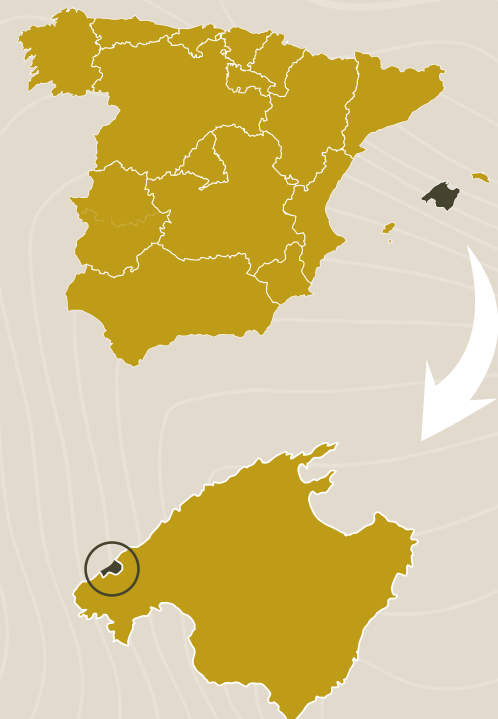
Cala Estellencs is a small cove where you can appreciate the beauty of this coastline eroded by the force of the waves, as well as the "escars", refuges for traditional fishing boats.

The combination of town and nature, marked by the closeness of the sea and mountains, helps us to get to know Estellencs, enjoying the experience and savouring the history, culture and nature that reflect the true essence of Tramuntana.

### Routes in the natural environment of Estellencs



Direcció Insular de Turisme  
 Departament de Turisme i Esports  
 Consell de Mallorca





# Climb to Mola de s'Esclop



The route to reach the top starts at the forest track that gives access to the public estates of Son Fortuny and Sa Coma d'en Vidal, going up to the recreational area of Boal de Ses Serveres. Almost all the way uphill is shared with the GR221 until Coll des Quer.

Throughout the ascent we will enjoy magnificent views of the Estellencs coast and, with a bit of luck, we could spot some booted eagles (*Hieraetus pennatus*).

At the top we can visit the ruins of the small observatory where astronomer Dominique François Aragó lived until 1808. He worked there to measure the arc of the earth's meridian between Catalonia and the Balearic Islands. At the beginning of the Peninsular War, he could avoid lynching thanks to his ability to speak Catalan and acting like a Majorcan 'payes' (Majorcan countryman). The French astronomer had settled in with his scientific work team at the summit. We can still today see the dry-stone hut they built up during his measurement works where they could light fire.

We go back down the Comellar de Ses Sinies and then turn towards Puig de Galatzó, going down the Pas d'es Cosins. From here, we enter the Boal de Ses Serveres which offers a different and unique alternative. We reach a picnic area and then we go down to Ma-10 road where it crosses km 97, taking again the forest track until the starting point in Estellencs

