





TRAIL DATA

Itinerary type: Circular route
Length: 10,68 Km.
Maximum height: 638,15 m.
Minimum height: 139,4 m.
Difficulty: Half

Positive slope: 580,65 m.
Negative slope: 580,47 m.
Maximum slope: 21 %
Estimated time: 4 h

MIDE CRITERIA

(Method for Excursion Information)

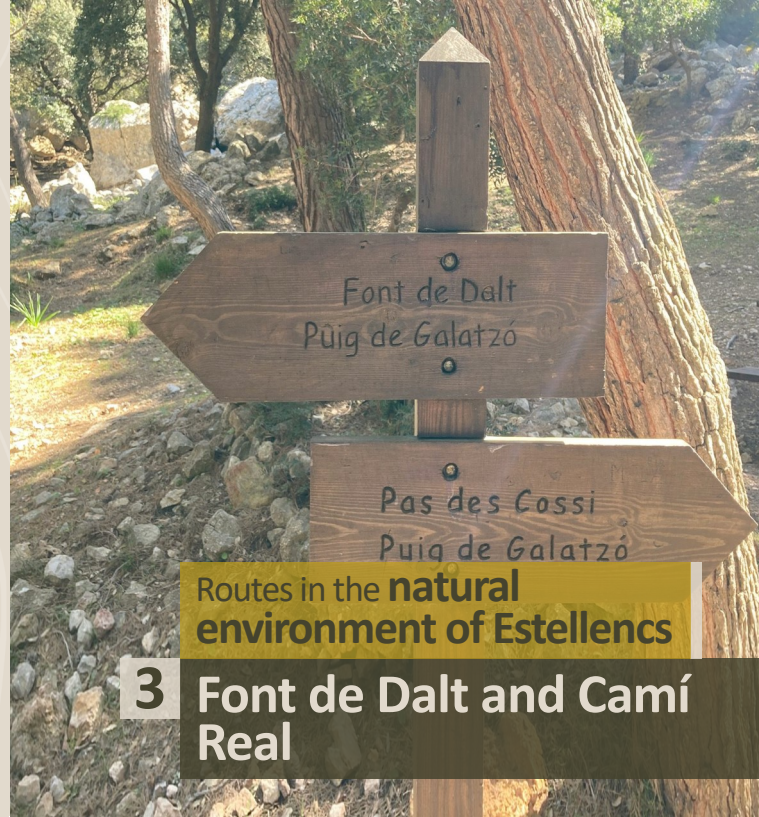
| | | | |
|-------------------------------------|--|---------------------------|--|
| Severity of the natural environment |  1 | Difficulty moving |  2 |
| Orientation in the itinerary |  2 | Amount of effort required |  3 |

MIDE Criteria: maximum 5, minimum 1

TRAIL CYCLABILITY

Difficulty:

-  Easy
-  Half
-  Difficult
-  Very difficult
-  Non-cyclable path



Routes in the natural environment of Estellencs

Heritage, tradition and nature make estellencs a place in the Serra de Tramuntana that truly must be visited. Within this environment, still has that touch of adventure, offering a territory full of hiking routes and assets combined with Good quality establishments.

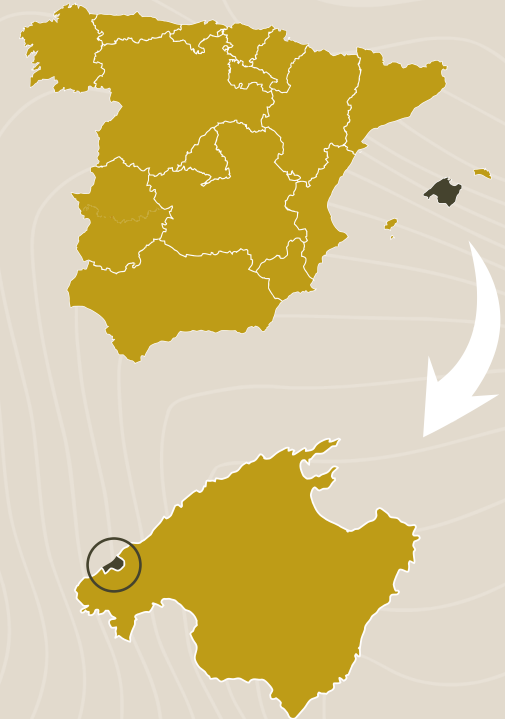
Cala Estellencs is a small cove where you can appreciate the beauty of this coastline eroded by the force of the waves, as well as the "escars", refuges for traditional fishing boats.

The combination of town and nature, marked by the closeness of the sea and mountains, helps us to get to know Estellencs, enjoying the experience and savouring the history, culture and nature that reflect the true essence of Tramuntana.

Routes in the natural environment of Estellencs



Direcció Insular de Turisme
 Departament de Turisme i Esports
 Consell de Mallorca



Font de Dalt i Camí Real



The route starts at the car park area, located on Carrer de Eusebi Pascual. The forest track that gives access to the public estates of Son Fortuny and Sa Coma d'en Vidal will lead us to Ma-10, where it crosses it between km 95 and 96. On the way uphill, the path passes by Son Nicolau, it crosses the Torrent d'en Miquelet and it arrives at a viewpoint.

From here we walk to the left towards Boal de Ses Fonts until arriving at a fork to take the path on the left that leads us to the Font de Dalt. This path is full of charm and a very special aroma is given by the arbutus, holm oaks and pines that we will encounter. It will take us down the summits of Sa Partió and Coll de Estellencs.

Down the hillside of Coll de Estellencs, we turn left towards the Font des Polls and start our way down through the Camí Real heading to Son Fortuny. Before getting there, we turn right and continue going downhill until reaching Estellencs along the Carrer de Sa Siquia.

