





TRAIL DATA

Itinerary type: Circular route
Length: 8,51 Km.
Maximum height: 442,28 m.
Minimum height: 139,4 m.
Difficulty: Low

Positive slope: 358,07 m.
Negative slope: 356,6 m.
Maximum slope: 19 %
Estimated time: 3 h

MIDE CRITERIA

(Method for Excursion Information)


Severity of the natural environment		1	Difficulty moving		2
Orientation in the itinerary		2	Amount of effort required		2

MIDE Criteria: maximum 5, minimum 1

TRAIL CYCLABILITY

Difficulty:

				
Easy	Half	Difficult	Very difficult	Non-cyclable path



Routes in the natural environment of Estellencs

2 Font de Son Miquelet

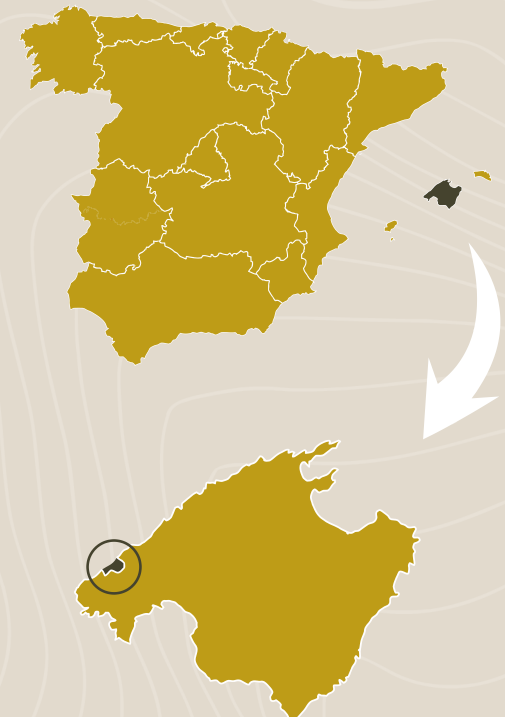
Routes in the natural environment of Estellencs

Routes in the natural environment of Estellencs

Heritage, tradition and nature make estellencs a place in the Serra de Tramuntana that truly must be visited. Within this environment, still has that touch of adventure, offering a territory full of hiking routes and assets combined with Good quality establishments.

Cala Estellencs is a small cove where you can appreciate the beauty of this coastline eroded by the force of the waves, as well as the “escars”, refuges for traditional fishing boats.

The combination of town and nature, marked by the closeness of the sea and mountains, helps us to get to know Estellencs, enjoying the experience and savouring the history, culture and nature that reflect the true essence of Tramuntana.



Direcció Insular de Turisme
 Departament de Turisme i Esports
 Consell de Mallorca



Font de Son Miquelet



The route starts at the parking area located on Carrer de Eusebi Pascual. It continues along the forest track that gives access to the public estates of Son Fortuny and Sa Coma d'en Vidal. This first part of the route is shared with the GR221 until reaching the intersection that indicates Boal de Ses Serveres, a beautiful recreational area where you will enjoy from a perfect viewpoint.

From there we will continue upon Torrent d'en Miquelet, where we will walk across a holm oak grove and observe the ruins from charcoal making. Before starting our way down the Torrent d'en Miquelet, we will enjoy privileged north views of both Estellencs and the Mediterranean Sea.

The path going down through Son Nicolau will take us to Ma-10 road which crosses at km 97 and there we take the same forest track where we started. This track connects with GR221 and will lead us back to Estellencs.

