





### TRAIL DATA

**Itinerary type:** linear route  
**Length:** 14,25 Km.  
**Maximum height:** 452,49 m.  
**Minimum height:** 106,89 m.  
**Difficulty:** Half

**Positive slope:** 665,41 m.  
**Negative slope:** 630,9 m.  
**Maximum slope:** 24 %  
**Estimated time:** 5 h

### MIDE CRITERIA

(Method for Excursion Information)

<b>Severity of the natural environment</b>	 <b>2</b>	<b>Difficulty moving</b>	 <b>2</b>
<b>Orientation in the itinerary</b>	 <b>2</b>	<b>Amount of effort required</b>	 <b>3</b>

MIDE Criteria: maximum 5, minimum 1

### TRAIL CYCLABILITY

Difficulty:

 Easy
 Half
 Difficult
 Very difficult
 Non-cyclable path



Routes in the **natural environment of Estellencs**

## 16 GR-221 Estellencs – Banyalbufar – A Esporles

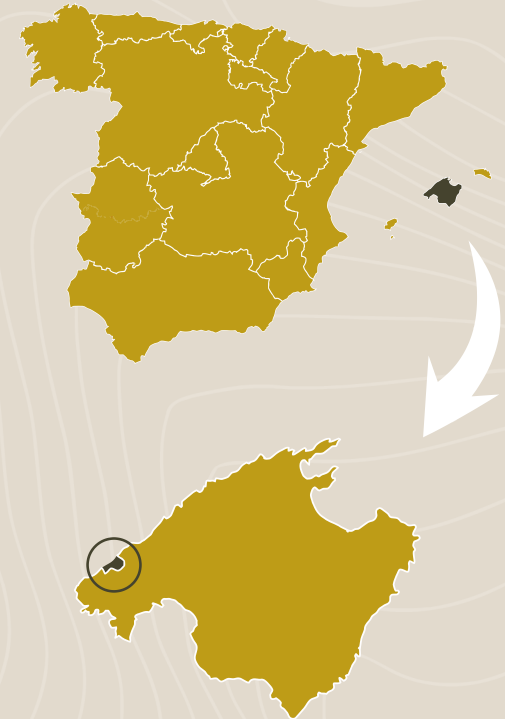
## Routes in the natural environment of Estellencs

Heritage, tradition and nature make estellencs a place in the Serra de Tramuntana that truly must be visited. Within this environment, still has that touch of adventure, offering a territory full of hiking routes and assets combined with Good quality establishments.

Cala Estellencs is a small cove where you can appreciate the beauty of this coastline eroded by the force of the waves, as well as the “escars”, refuges for traditional fishing boats.

The combination of town and nature, marked by the closeness of the sea and mountains, helps us to get to know Estellencs, enjoying the experience and savouring the history, culture and nature that reflect the true essence of Tramuntana.

Routes in the **natural environment of Estellencs**



Direcció Insular de Turisme  
 Departament de Turisme i Esports  
 Consell de Mallorca





# GR-221 Estellencs - Banyalbufar - A Esporlas



We leave Estellencs towards Banyalbufar along the road until reaching a sharp curve to the right (km 93.9), once here we take the path on the left. After 10 minutes' walk we reach the road and take this road to the left until km 92.2 where we need to take a concrete track found on the right that passes by the houses of Son Serralta de Dalt (10').

The track goes into the forest trespass the boundaries of Planícia and gets to a tarmac track (15'). We cross it towards the left to take back the path, cross the separating wall and a stream and continue uphill until reaching a wider path (10'). We then turn left until the gate of the estate Es Rafal. At this point the path widens until reaching a fork (10'), where we continue straight along the narrower path through the forest. After seven minutes, we walk along the left side of Es Rafal houses (image 3), cross the iron gate (2') and continue until the road and Banyalbufar (20').

Banyalbufar – Esporles ‘Camí des Correu’ (2h 30'): Start at Banyalbufar Town Hall and looking at it, take the street on the left (Jeroni Albertí Street) that leaves the town behind and goes uphill through the terraces. After 30 minutes' walk we cross a wider path and continue straight on along the stone path. After 10 minutes we enter the forest, where the path becomes more level and crosses two walls. After a level stretch, we start our way down, crossing two gates. We cross to the other side of the road (1h 15') and continue parallel to the road for 10 minutes. We cross the road again and after 15 minutes we arrive at a street where we turn right to reach Esporles Church.

