





TRAIL DATA

Itinerary type: linear route
Length: 15,93 Km.
Maximum height: 653,3 m.
Minimum height: 130 m.
Difficulty: Half

Positive slope: 668,7 m.
Negative slope: 685,6 m.
Maximum slope: 28 %
Estimated time: 5 h

MIDE CRITERIA

(Method for Excursion Information)

Severity of the natural environment	 2	Difficulty moving	 2
Orientation in the itinerary	 2	Amount of effort required	 3

MIDE Criteria: maximum 5, minimum 1

TRAIL CYCLABILITY

Difficulty:

-  Easy
-  Half
-  Difficult
-  Very difficult
-  Non-cyclable path



Routes in the natural environment of Estellencs

15 GR-221 Estellencs - Capdella

Routes in the natural environment of Estellencs

Heritage, tradition and nature make estellencs a place in the Serra de Tramuntana that truly must be visited. Within this environment, still has that touch of adventure, offering a territory full of hiking routes and assets combined with Good quality establishments.

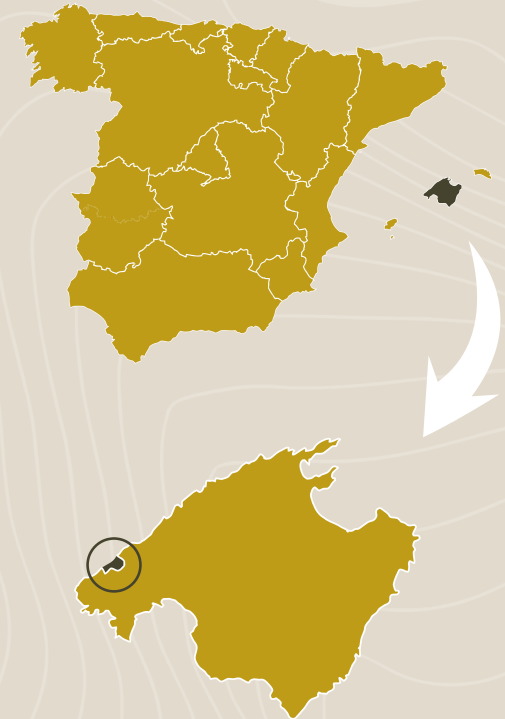
Cala Estellencs is a small cove where you can appreciate the beauty of this coastline eroded by the force of the waves, as well as the "escars", refuges for traditional fishing boats.

The combination of town and nature, marked by the closeness of the sea and mountains, helps us to get to know Estellencs, enjoying the experience and savouring the history, culture and nature that reflect the true essence of Tramuntana.

Routes in the natural environment of Estellencs



Direcció Insular de Turisme
 Departament de Turisme i Esports
 Consell de Mallorca



GR-221 Estellencs - Capdella

This hiking trail unites great natural, ethnographic and landscape value, showing us traces left from past times when people made the most of every corner and natural resource available. It is also worth mentioning the botanical variety existing in this magic place, with infinite endemic species and the variety of vegetation found along the way, such as holm oak groves and garrigues, typically Mediterranean.

The route starts on the forest track that gives access to the public estates of Son Fortuny and Sa Coma d'en Vidal, going uphill until reaching the Coll des Pí and the recreational area of Boal de Ses Serveres. We border Ma-10 road towards Andratx, until reaching the old road linking Andratx and Estellencs. This is a wide path downhill with both straight long stretches and some sharp curves.

We are now back at Ma-10 road, which we will leave behind after a few metres walk and start our way up to the hill Des Pinotells. We will find a crossroads, the right path heads to the summit of La Mola de s'Esclop and to Sa Font des Quer; the left one heads to Serra des Pinotells. We continue straight to the south, following the route of Ses Sínies until reaching the public estate of Galatzó, passing through it from north to south.

Once at the architectonic core of the estate, continue walking until reaching the square called Bernat Calvet de Es Capdella, the end of our route.

