





### TRAIL DATA

**Itinerary type:** Circular route  
**Length:** 3,47 Km.  
**Maximum height:** 152,7 m.  
**Minimum height:** 18,6 m.  
**Difficulty:** Low

**Positive slope:** 153,3 m.  
**Negative slope:** 153,5 m.  
**Maximum slope:** 13 %  
**Estimated time:** 1 h

### MIDE CRITERIA

(Method for Excursion Information)


Severity of the natural environment	 <b>1</b>	Difficulty moving	 <b>2</b>
Orientation in the itinerary	 <b>2</b>	Amount of effort required	 <b>2</b>

MIDE Criteria: maximum 5, minimum 1

### TRAIL CYCLABILITY

Difficulty:

-  Easy
-  Half
-  Difficult
-  Very difficult
-  Non-cyclable path



## Routes in the natural environment of Estellencs

Heritage, tradition and nature make estellencs a place in the Serra de Tramuntana that truly must be visited. Within this environment, still has that touch of adventure, offering a territory full of hiking routes and assets combined with Good quality establishments.

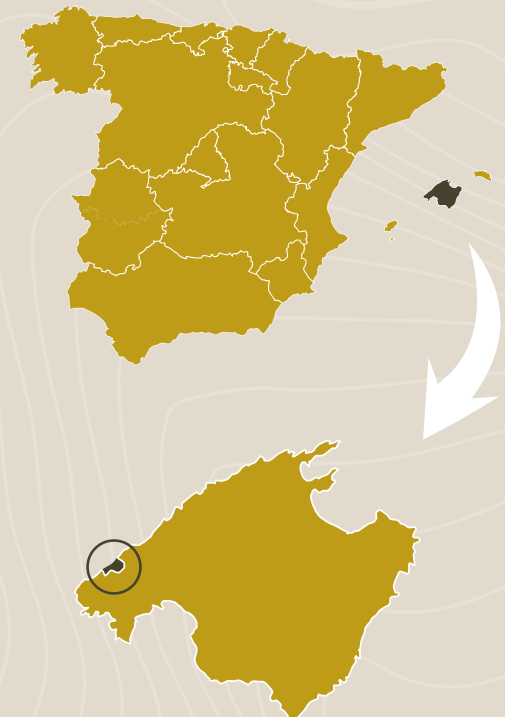
Cala Estellencs is a small cove where you can appreciate the beauty of this coastline eroded by the force of the waves, as well as the “escars”, refuges for traditional fishing boats.

The combination of town and nature, marked by the closeness of the sea and mountains, helps us to get to know Estellencs, enjoying the experience and savouring the history, culture and nature that reflect the true essence of Tramuntana.

### Routes in the natural environment of Estellencs



Direcció Insular de Turisme  
 Departament de Turisme i Esports  
 Consell de Mallorca



## Cala Estellencs



This route suggests a small circular walk from the town centre down to Cala Estellencs. Along the way, we will enjoy the stunning landscape and, once at the bay, the views of the unique coast of Serra de Tramuntana and its impressive cliffs. We can also observe at the bay the so called 'Escars' or docks, which are small shelters for the traditional fishing boats.

The route starts at the car park area, located on Carrer de Eusebi Pascual, throughout the urban area of Estellencs and continue down to the bay along the Camí de Sa Talaia. The way back goes along the Camí de la Mar.

