





TRAIL DATA

Itinerary type: Circular route
Length: 14,48 Km.
Maximum height: 1.009,4 m.
Minimum height: 139,4 m.
Difficulty: High

Positive slope: 1.067,9 m.
Negative slope: 1.064,6 m.
Maximum slope: 41 %
Estimated time: 6 h 30'

MIDE CRITERIA (Method for Excursion Information)

Severity of the natural environment	 2	Difficulty moving	 3
Orientation in the itinerary	 2	Amount of effort required	 4

MIDE Criteria: maximum 5, minimum 1

TRAIL CYCLABILITY

Difficulty:

-  Easy
-  Half
-  Difficult
-  Very difficult
-  Non-cyclable path



Routes in the natural environment of Estellencs

1 Estellencs - Puig de Galatzo

Routes in the natural environment of Estellencs



Direcció Insular de Turisme
 Departament de Turisme i Esports
 Consell de Mallorca

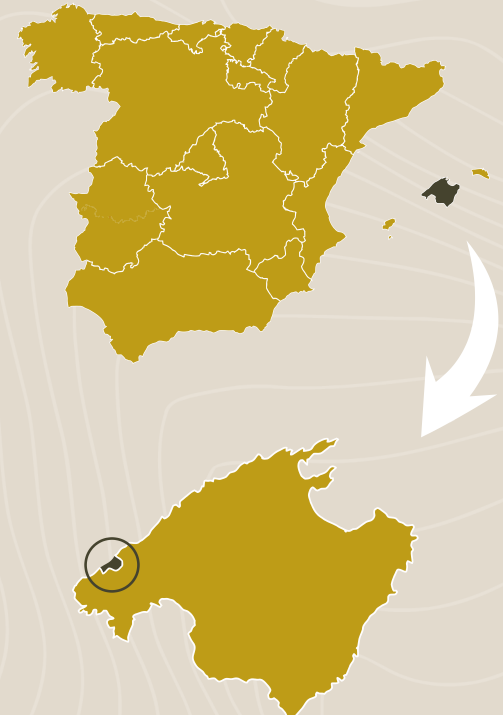


Routes in the natural environment of Estellencs

Heritage, tradition and nature make estellencs a place in the Serra de Tramuntana that truly must be visited. Within this environment, still has that touch of adventure, offering a territory full of hiking routes and assets combined with Good quality establishments.

Cala Estellencs is a small cove where you can appreciate the beauty of this coastline eroded by the force of the waves, as well as the “escars”, refuges for traditional fishing boats.

The combination of town and nature, marked by the closeness of the sea and mountains, helps us to get to know Estellencs, enjoying the experience and savouring the history, culture and nature that reflect the true essence of Tramuntana.



Puig de Galatzó from Estellencs through the north



Puig de Galatzó shows a pyramidal silhouette whose beauty and uniqueness is representative of the southern part of Serra de Tramuntana. A mountain full of history and symbolism to the various civilizations that once inhabited Mallorca, it is also the highest point of the western part of the island.

This access to the top through the northern face is more interesting than the usual one through the south, from Puigpunyent and Font des Pi, as it is a circular route across dense forests which offers breath-taking panoramic views on the coast.

The route starts at the car park area, located on Carrer de Eusebi Pascual, to continue over the forest track heading to Ma-10 road where it crosses it on km 95 and 96. On the way uphill, the path passes by Son Nicolau, it passes by the Torrent d'en Miquelut and it arrives at a viewpoint. From here, we continue to the left to Boal de Ses Fonts. The presence of ruins, an old water storage tank and banks of terraces shows us the presence of former growing fields existing before the forest. Continue ascending until Paso de na Sabatera (715m.).

At this crossroads, we find right in front of us, the way downhill, and on the right the way up to the summit. We take this stony path, until the canal that will take us to the summit of Puig the Galatzó (1026 m.), where we will enjoy the magnificent panoramic view of Serra de Tramuntana and the Palma Bay.

The way back starts following our steps until Pas de Na Sabatera, and there turn left, descending slightly to Pas de Cossis. From this point, we enter the Boal de Ses Servers, where plenty of ruins from charcoal making can be observed.

We finally arrive at a picnic area and continue down to Ma-10 road crossing km 97. This forest track will take us to the starting point in Estellencs.

